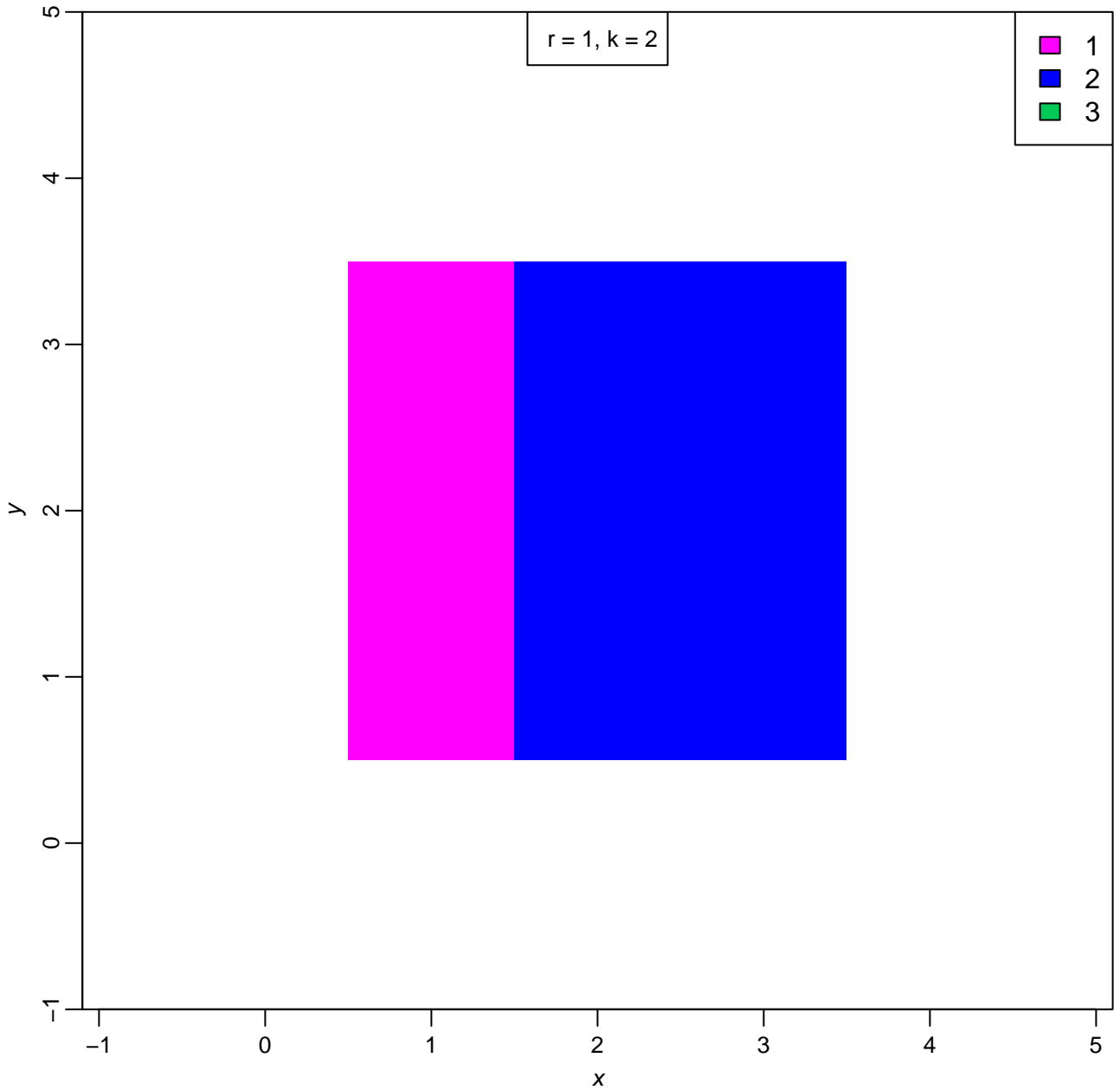


## Spatial segmentation for file:

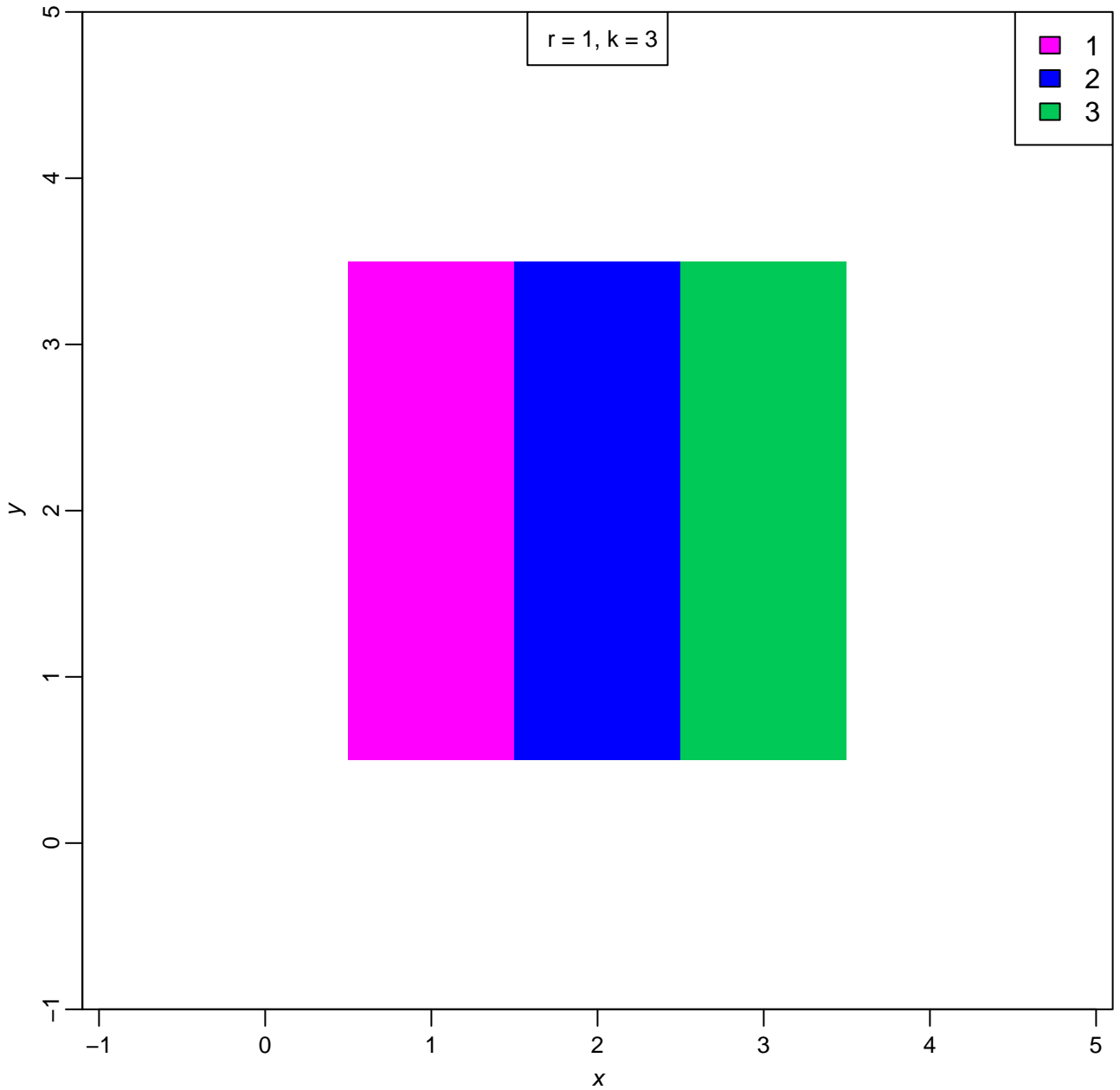
### Analyze75

<b>properties</b>	<b>values</b>
Number of m/z features	3672
Range of m/z values	1199.47 – 1356.08
Number of pixels	9
Range of x coordinates	1 – 3
Range of y coordinates	1 – 3
Range of intensities	3 – 84

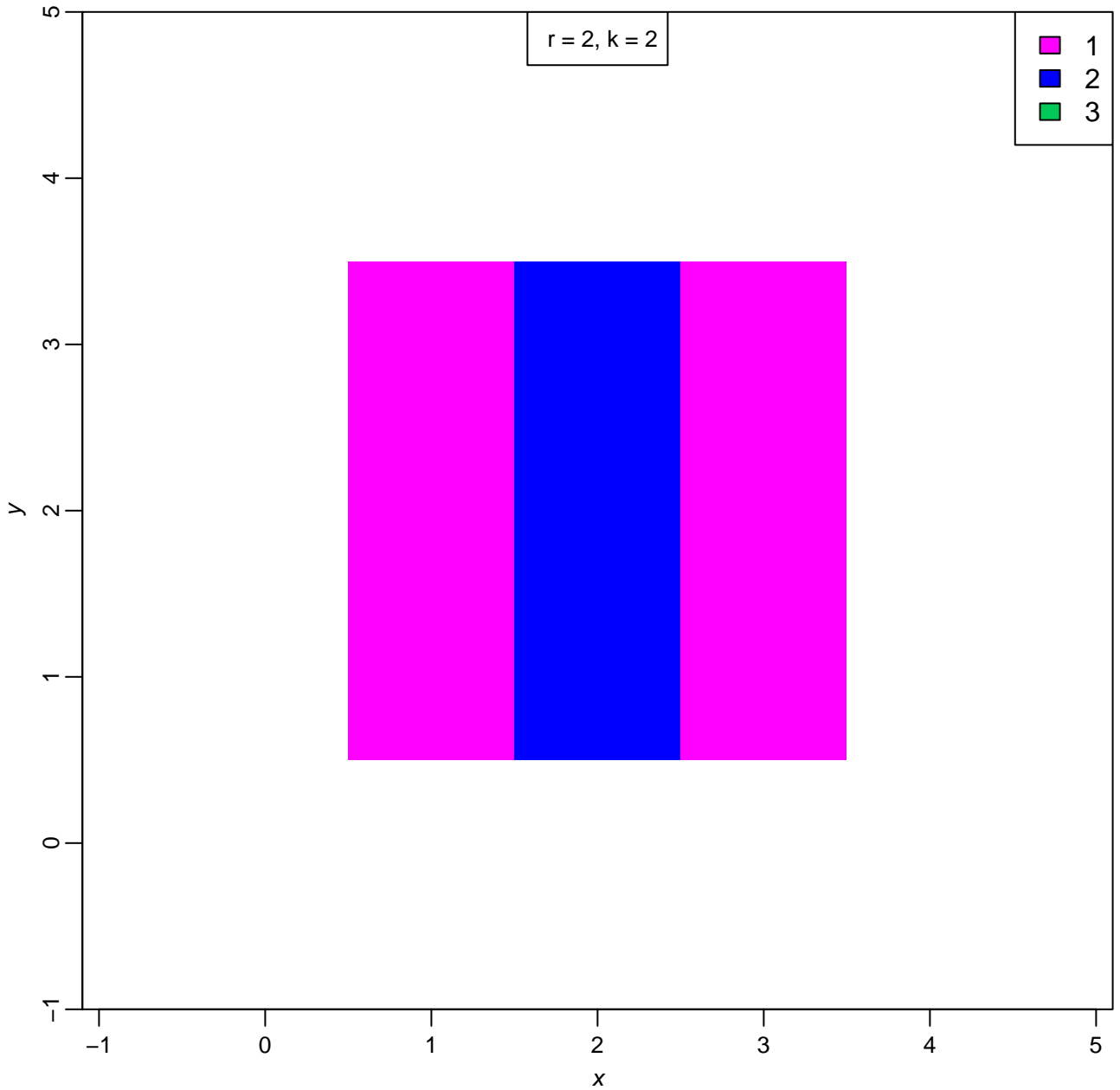
# K-means clustering



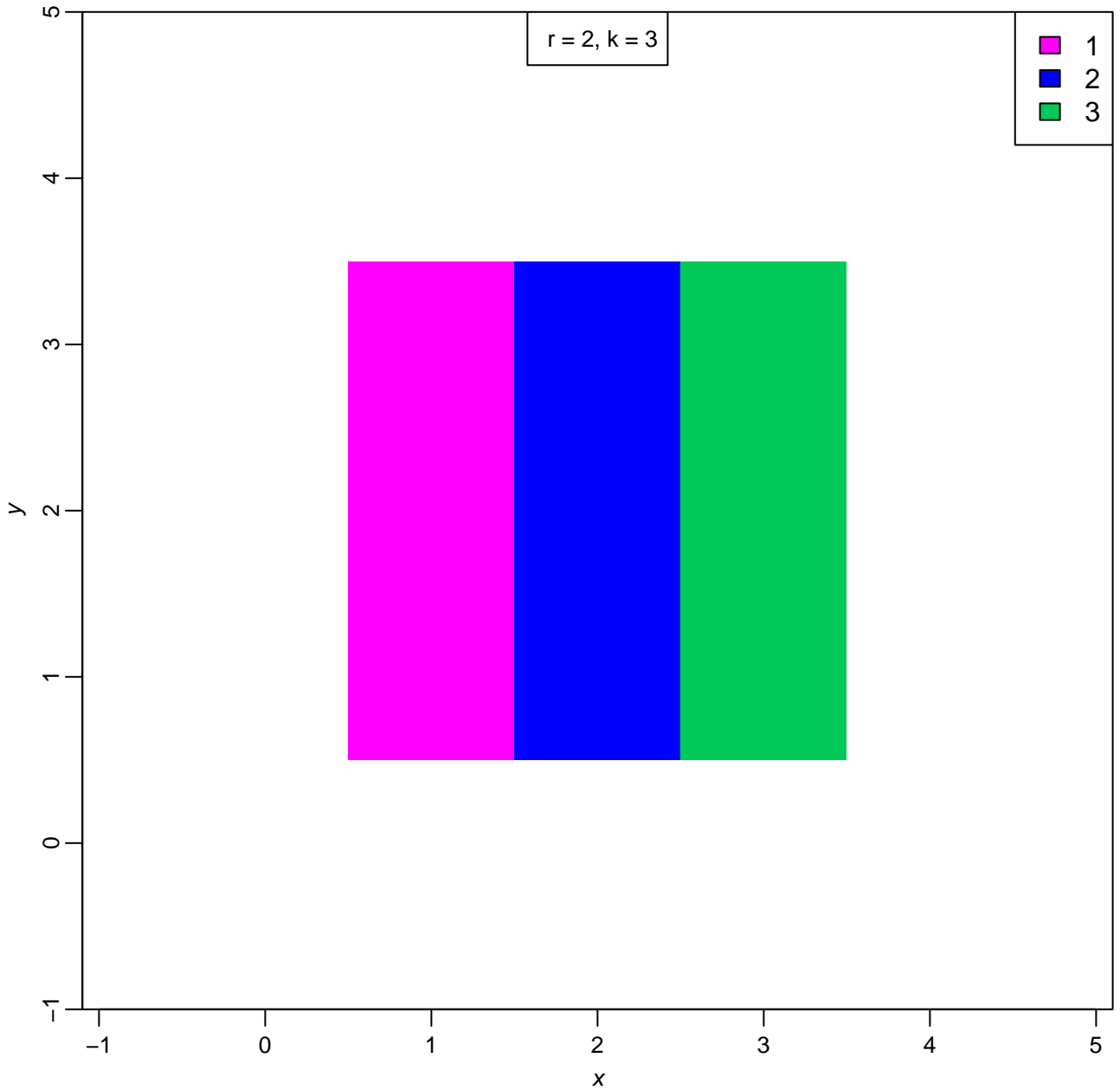
# K-means clustering



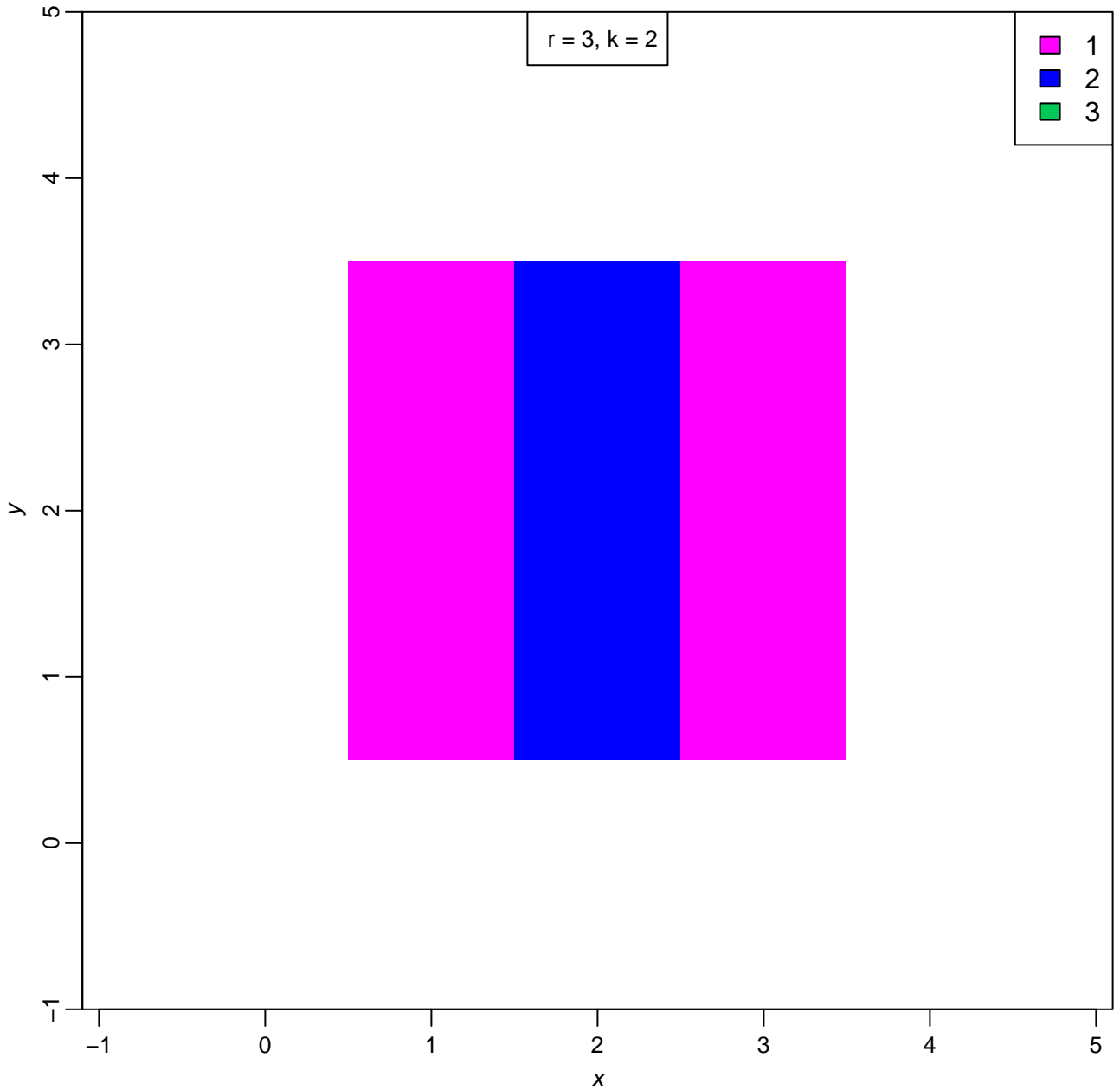
# K-means clustering



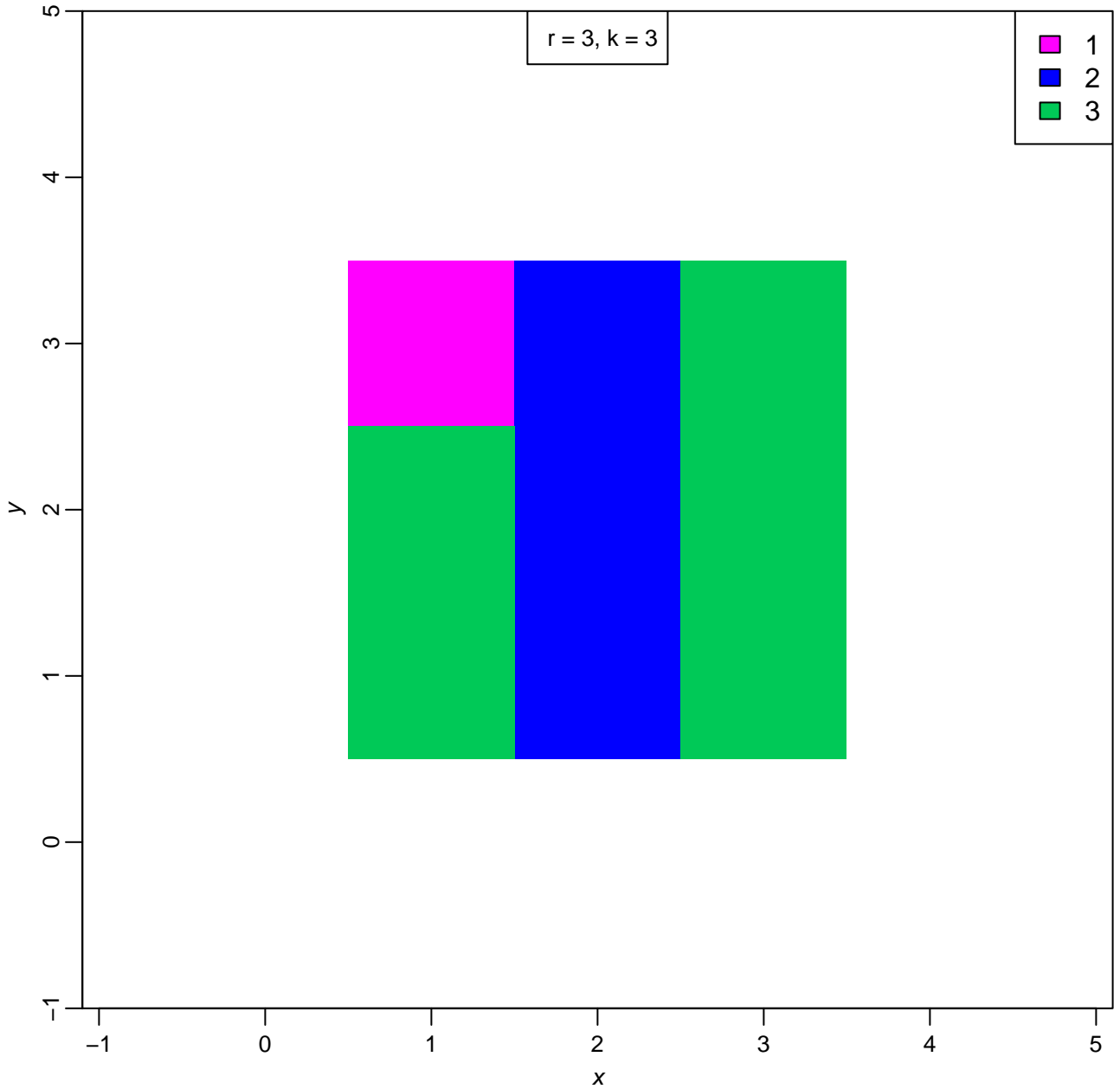
# K-means clustering



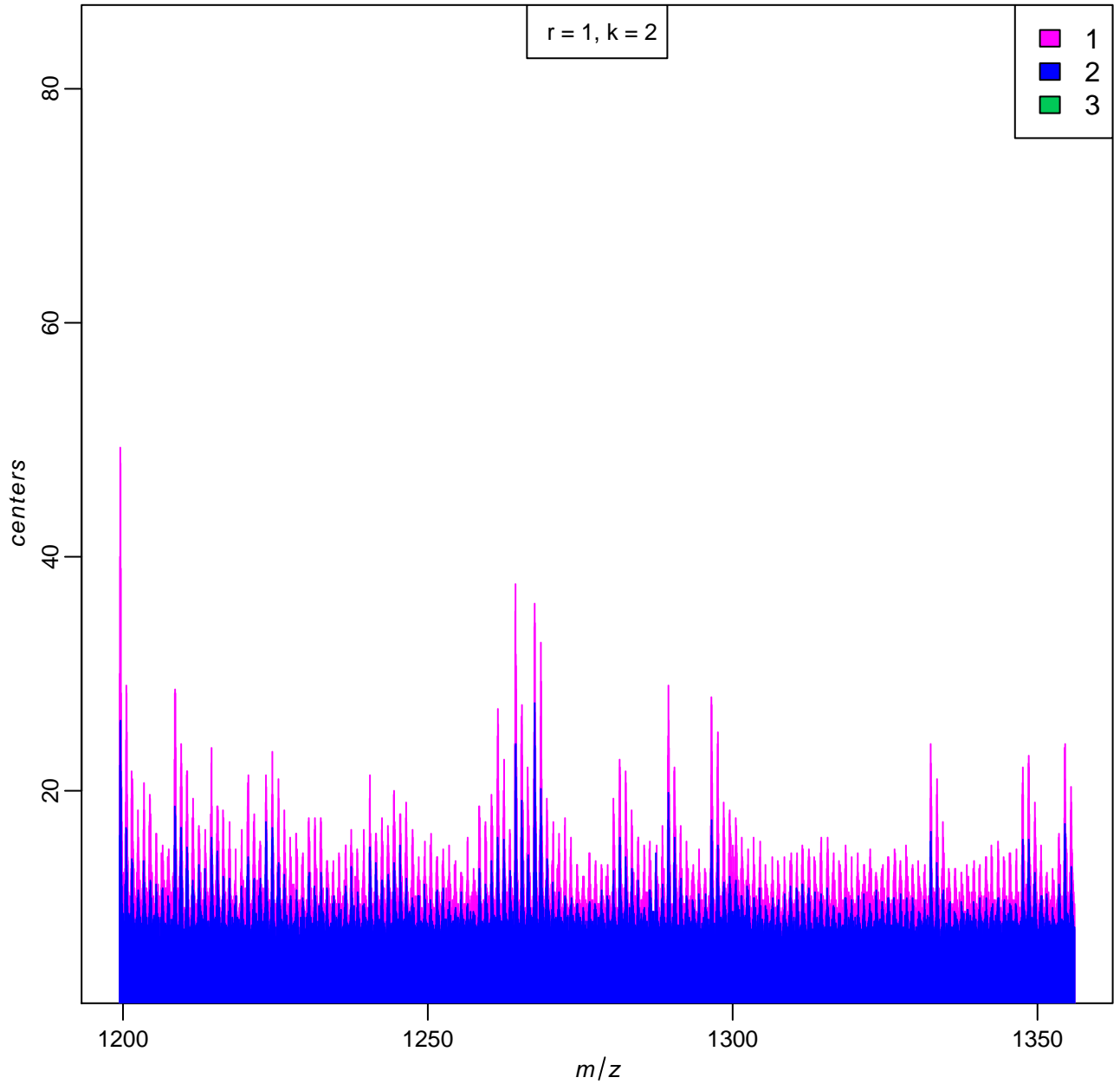
# K-means clustering



# K-means clustering

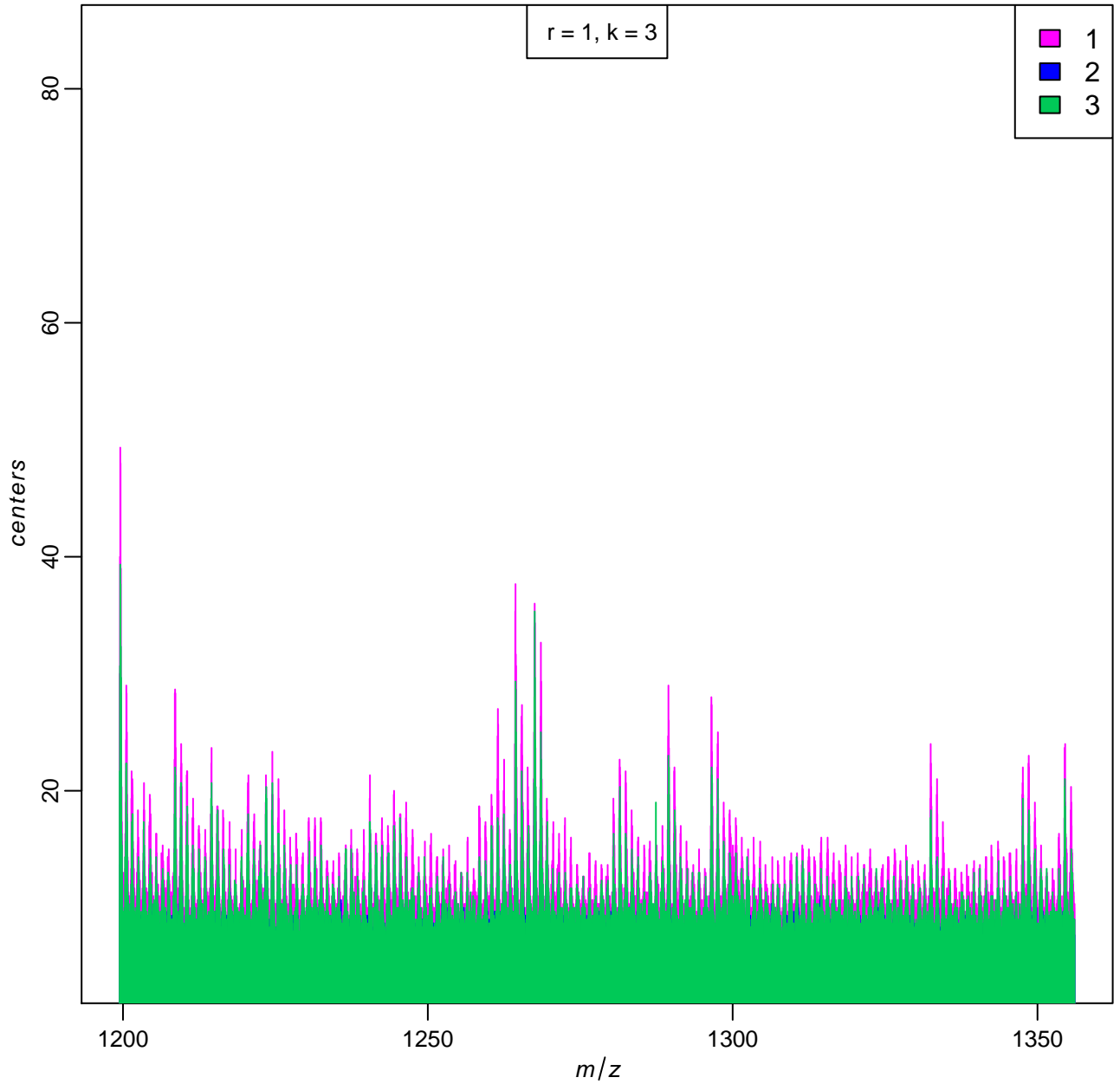


# K-means plot

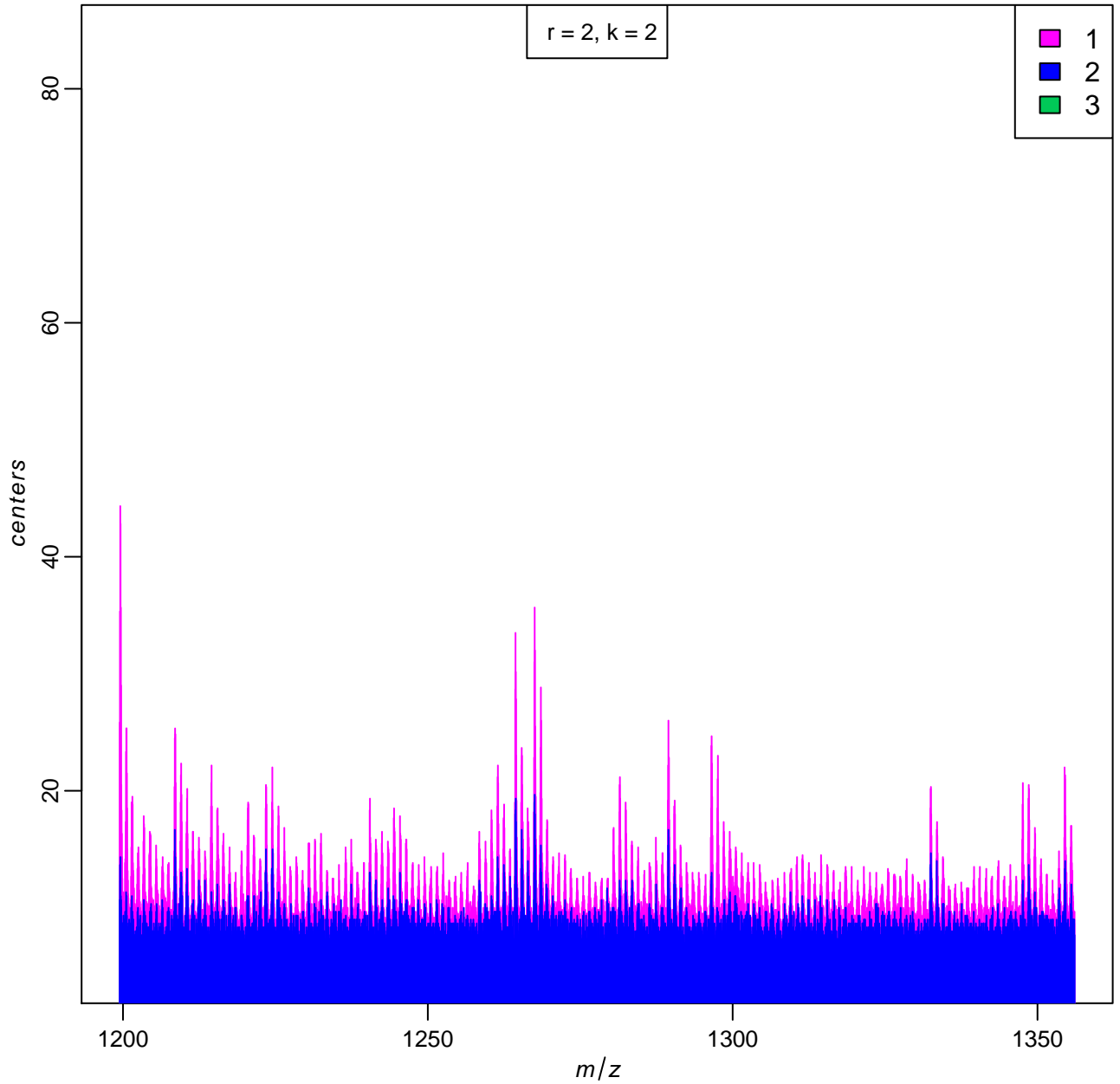




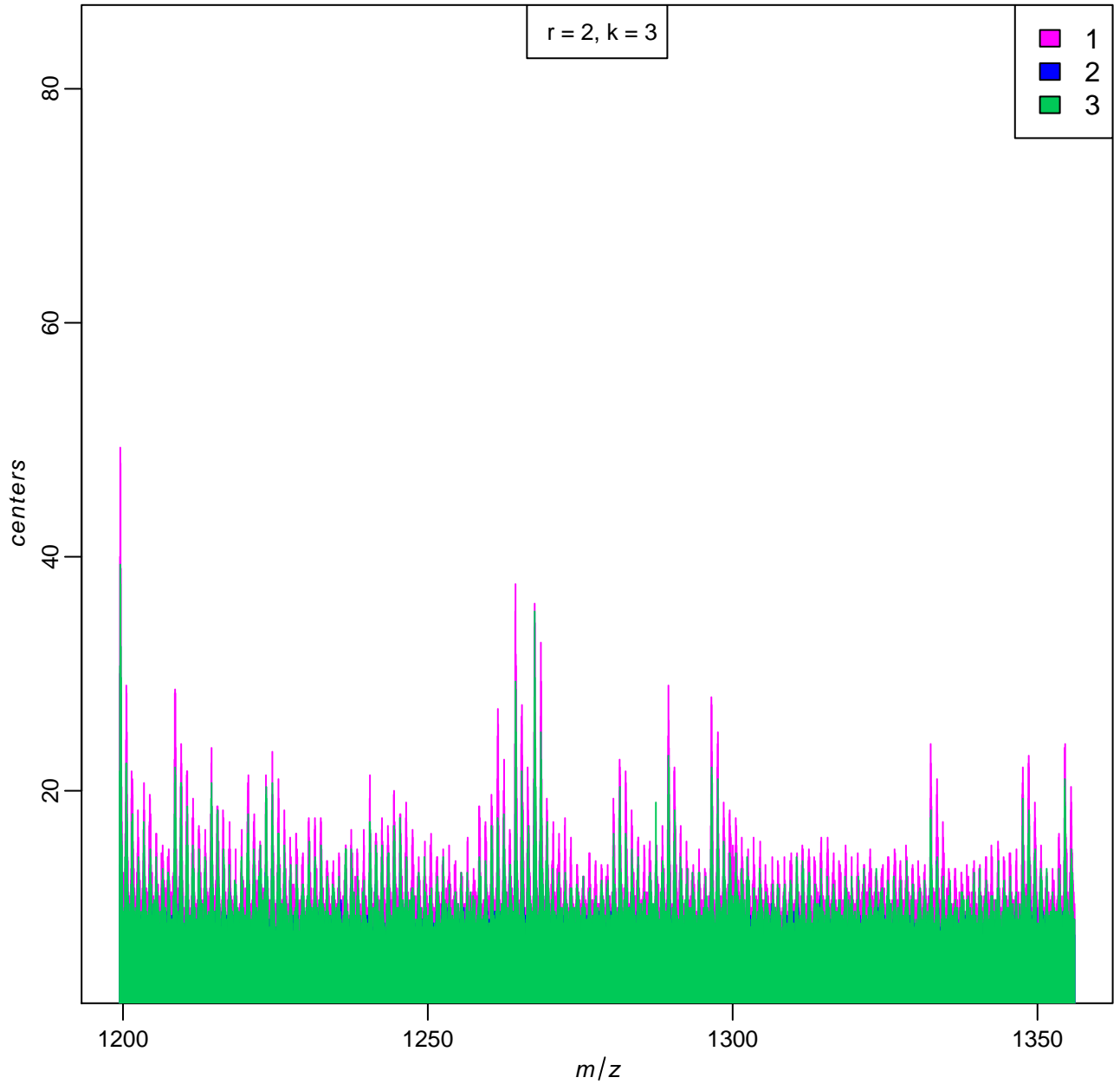
# K-means plot



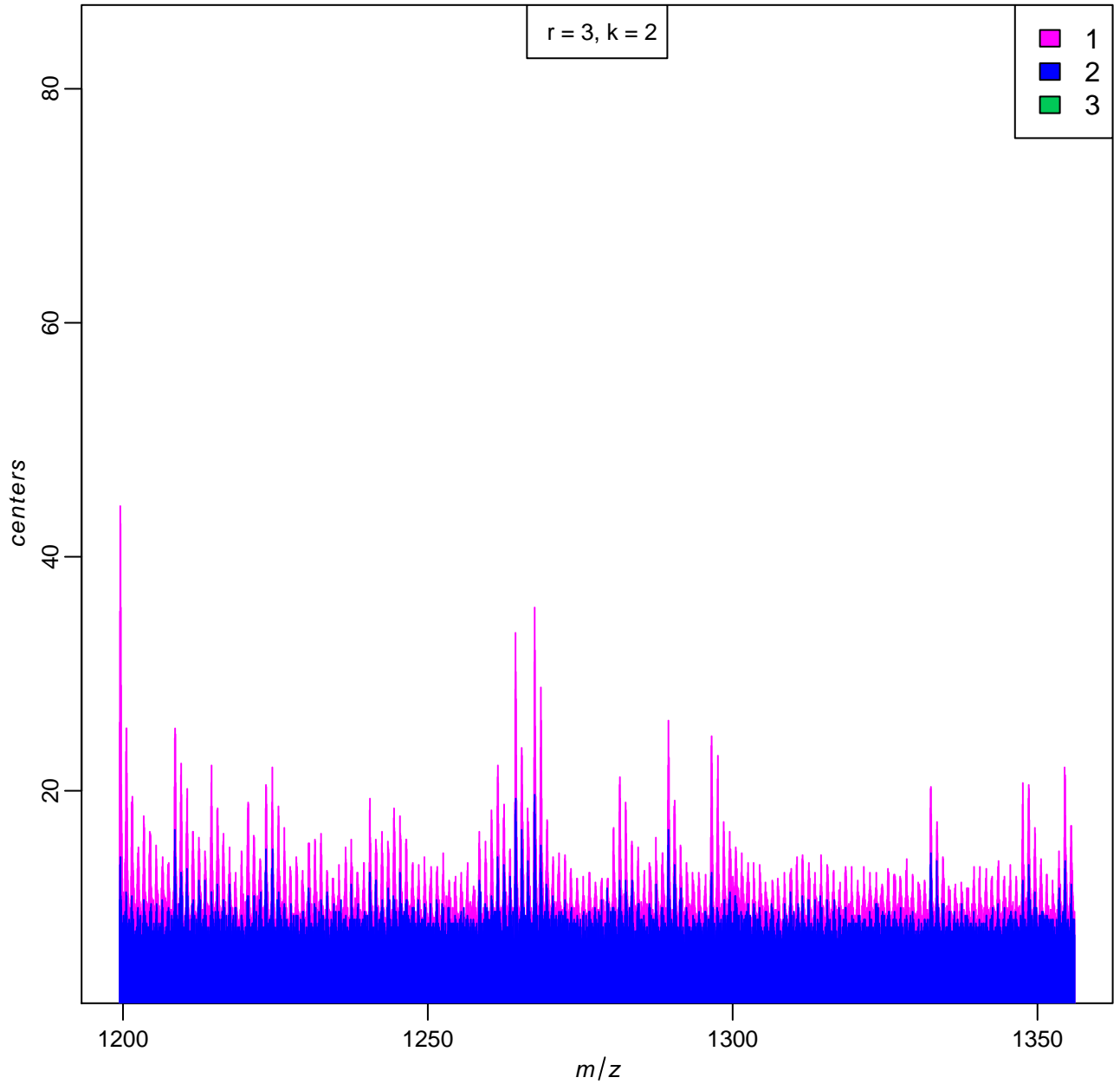
# K-means plot



# K-means plot



# K-means plot



# K-means plot

