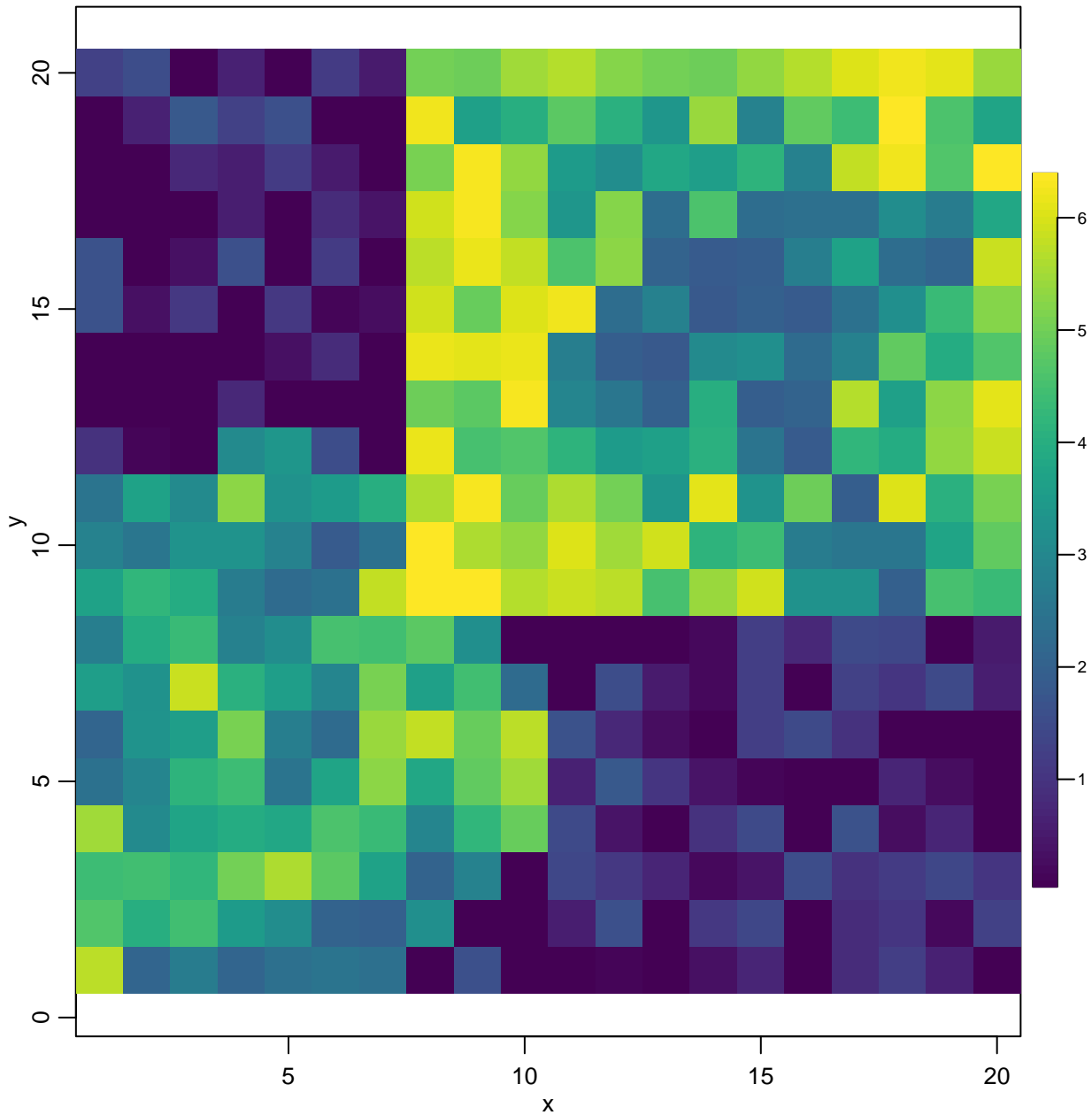


Colocalization for file:

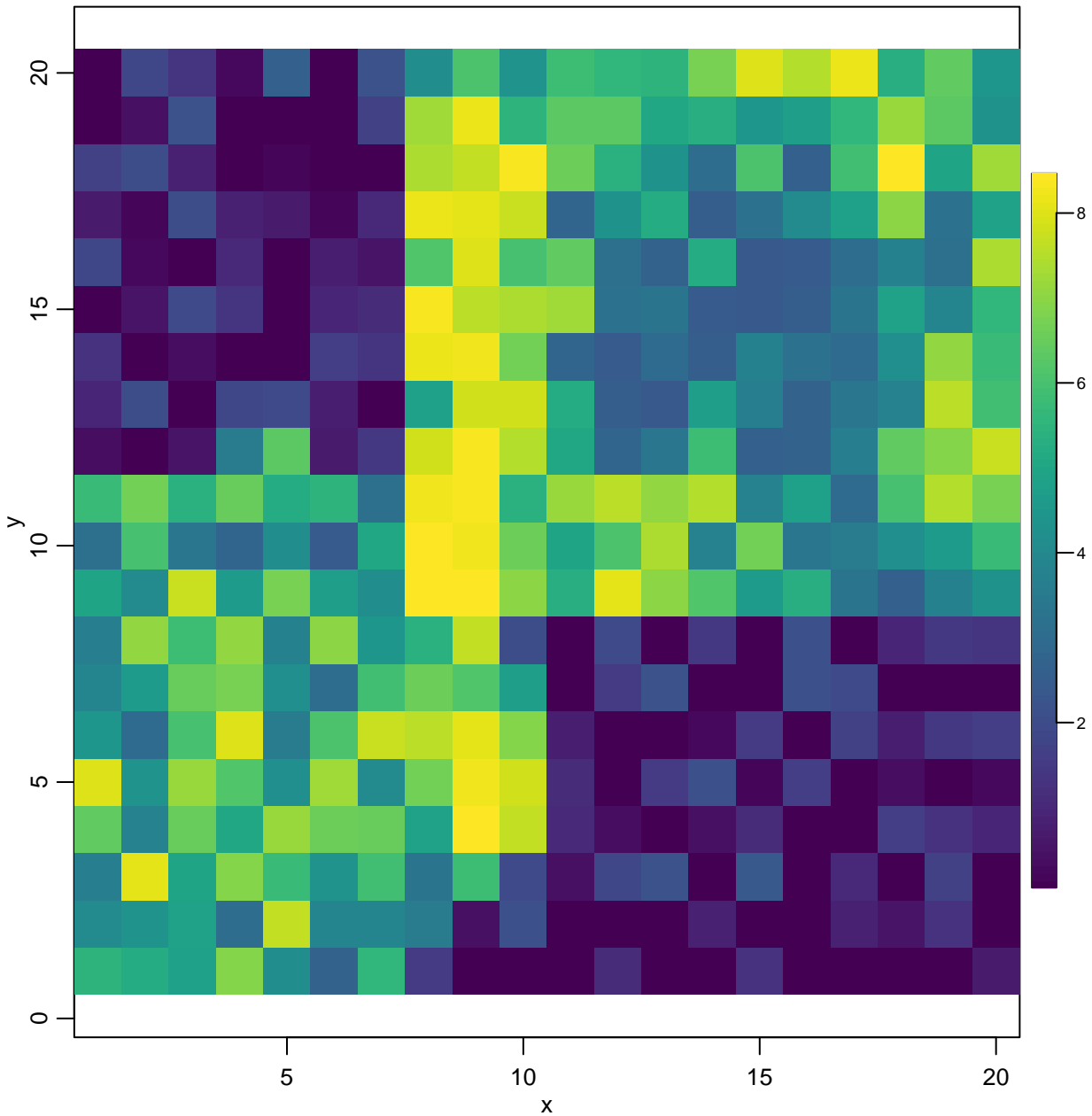
spatial_DGMM_input.i

properties	values
Number of m/z features	10
Range of m/z values	473.92 – 1858.9
Number of pixels	400
Range of x coordinates	1 – 20
Range of y coordinates	1 – 20
Range of intensities	0 – 10.31
Number of NA intensities	0
Number of Inf intensities	0
Number of duplicated coordinates	0

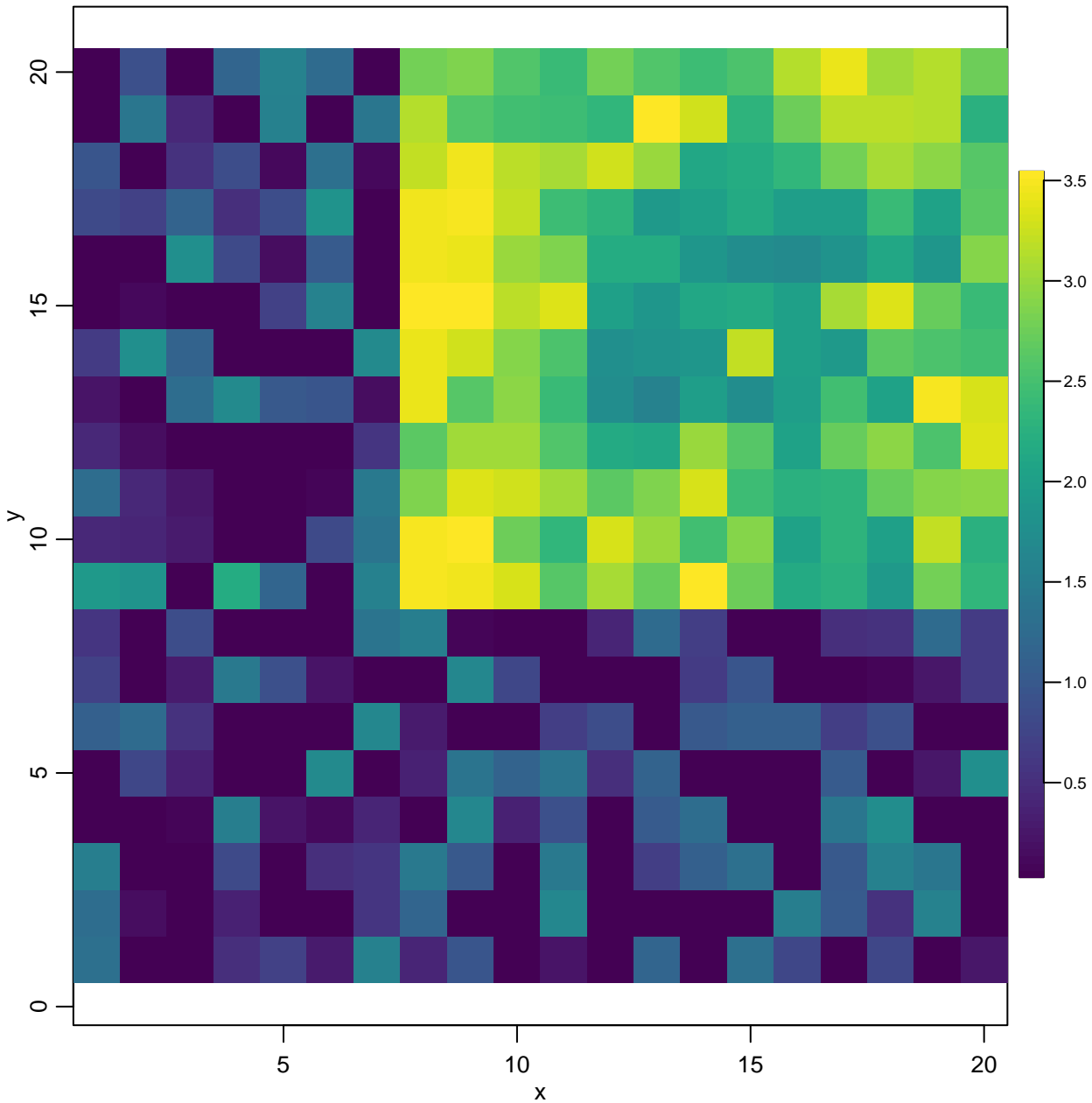
1023.71



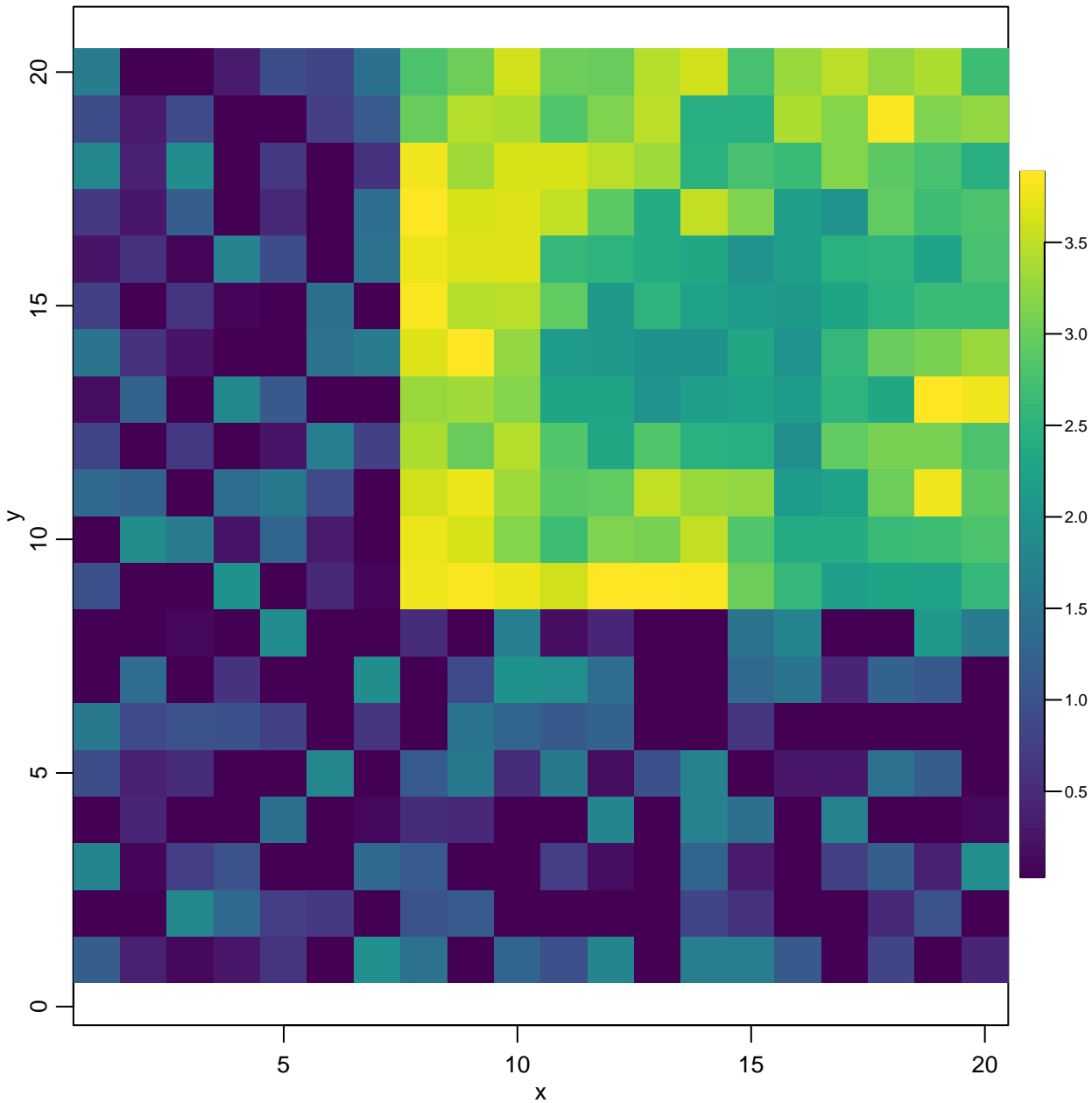
1135.93



1361.27



1227.94



473.92

