

**Spatial segmentation for file:**

**Uploaded Composite Dataset (imzml)**

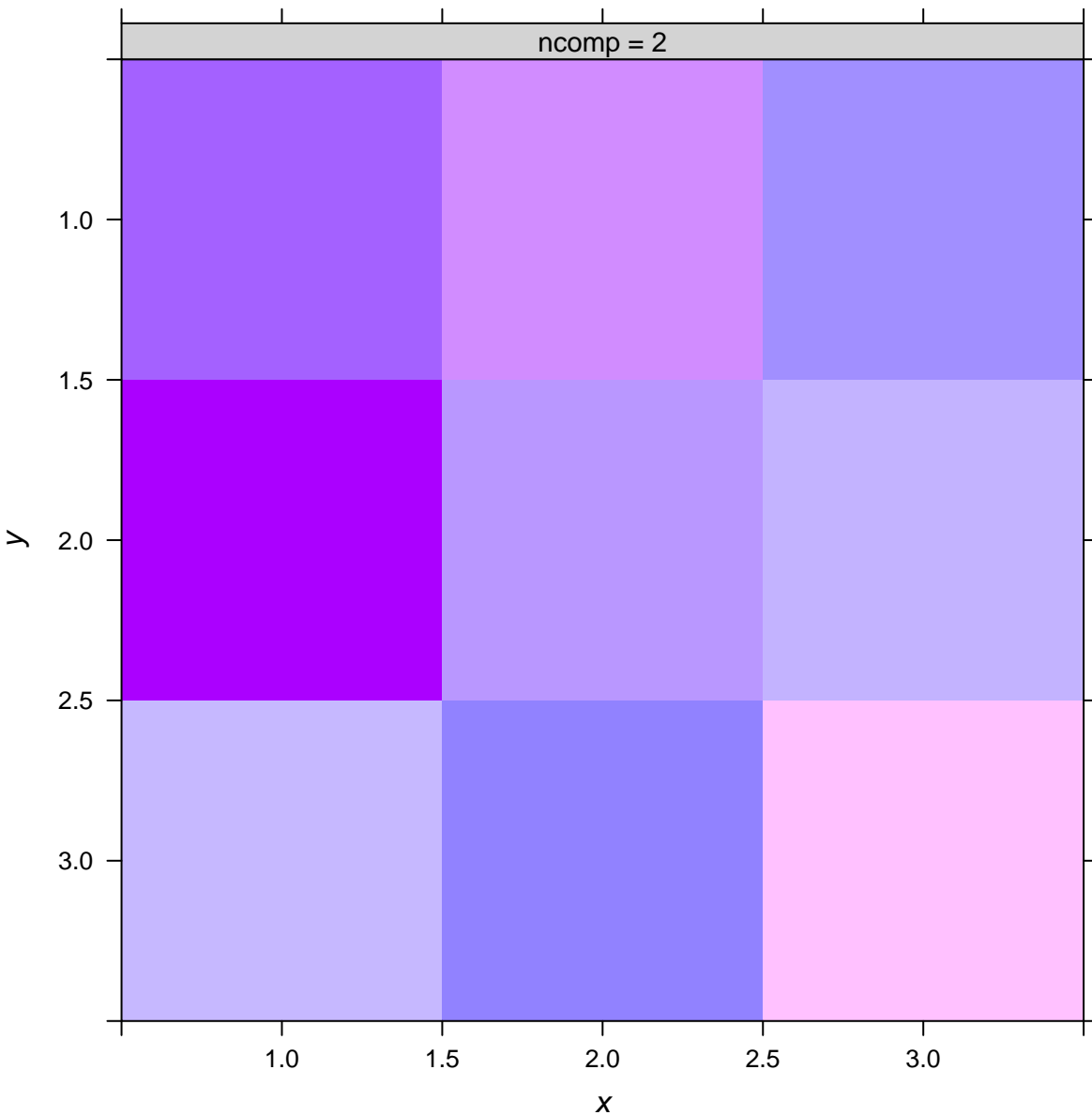
properties	values
Number of m/z features	1199
Range of m/z values	300.08 – 399.92
Number of pixels	9
Range of x coordinates	1 – 3
Range of y coordinates	1 – 3
Range of intensities	0 – 2.59
Median of intensities	0
Intensities > 0	26.17 %
Number of zero TICs	0
Preprocessing	
Normalization	FALSE
Smoothing	FALSE
Baseline reduction	FALSE
Peak picking	FALSE
Centroided	FALSE

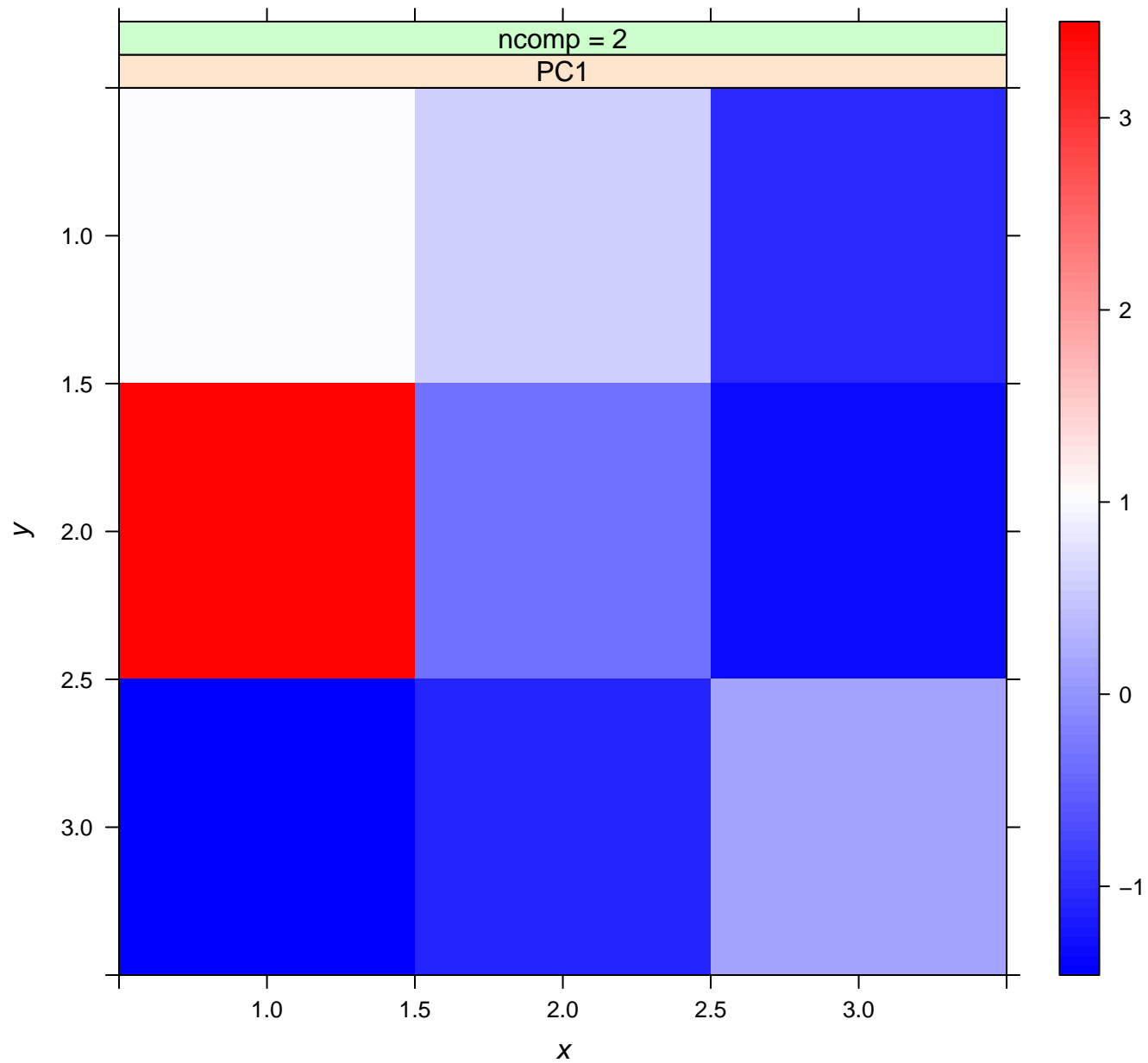
# PCA image

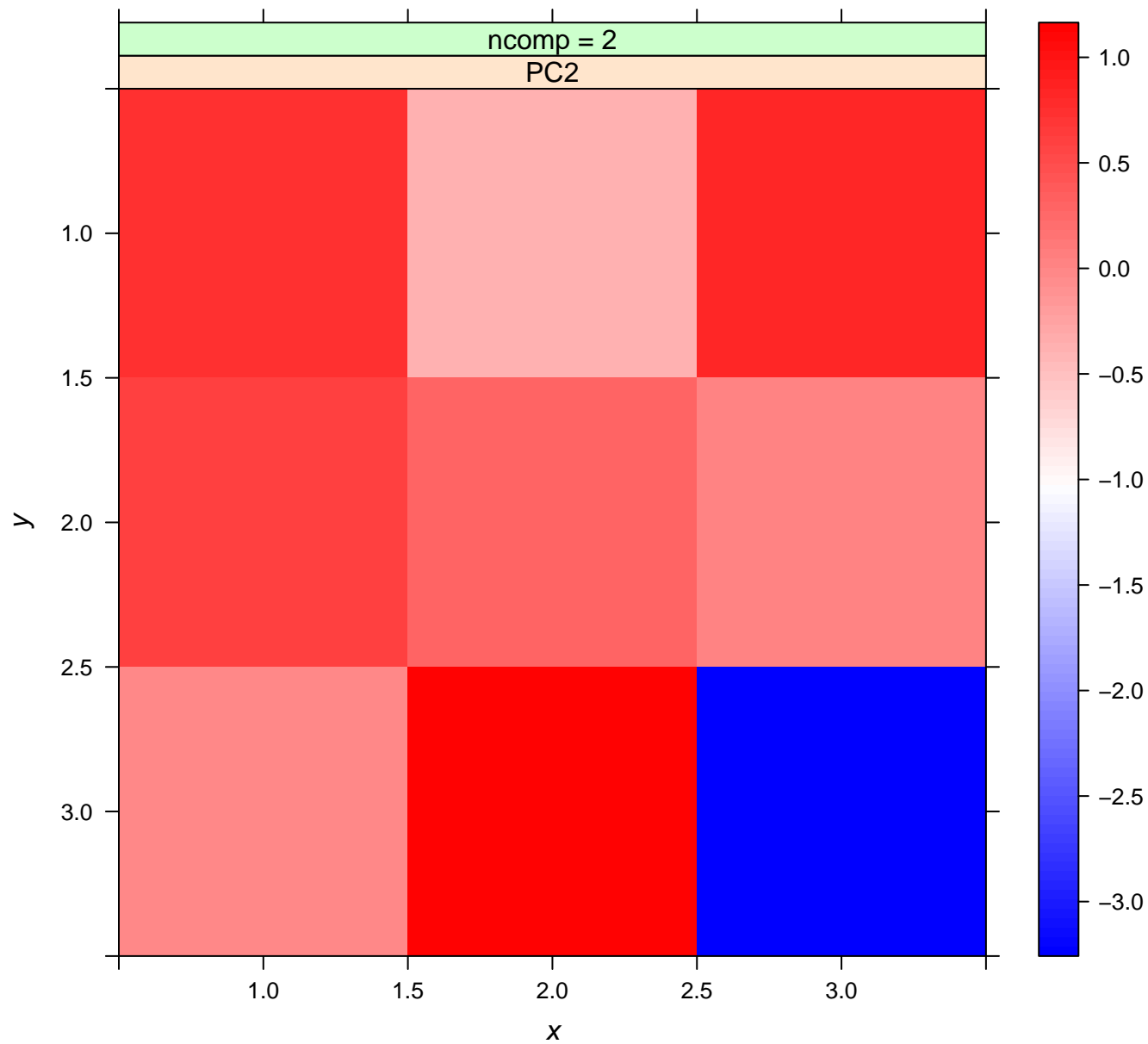
PC1



PC2







# PCA plot

PC1



PC2



ncomp = 2

*loadings*

*m/z*

