



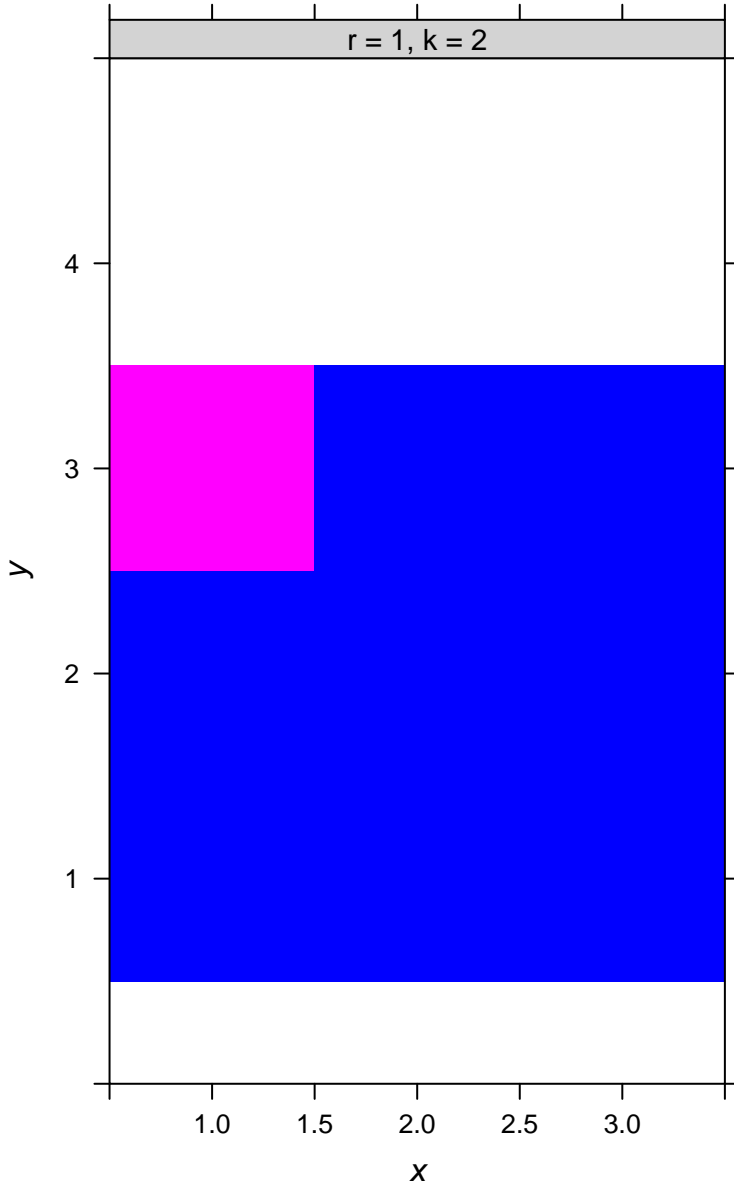
Spatial segmentation for file:

Uploaded Composite Dataset (analyze75)

properties	values
Number of mz features	58031
Range of mz values [Da]	699.75 – 1916.29
Number of pixels	9
Range of x coordinates	1 – 3
Range of y coordinates	1 – 3
Range of intensities	0 – 146
Median of intensities	0
Intensities > 0	28.02 %
Number of zero TICs	0
Preprocessing	
Normalization	FALSE
Smoothing	FALSE
Baseline reduction	FALSE
Peak picking	FALSE
Centroided	FALSE

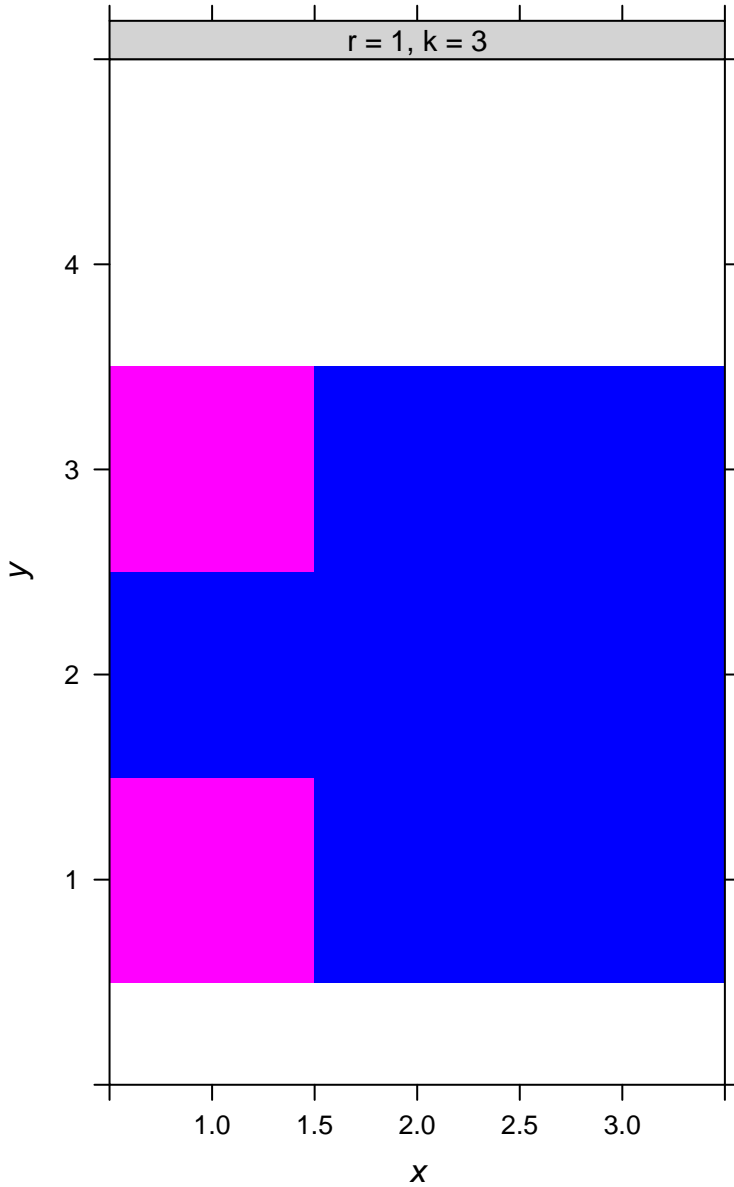
K-means clustering

1  2  3 



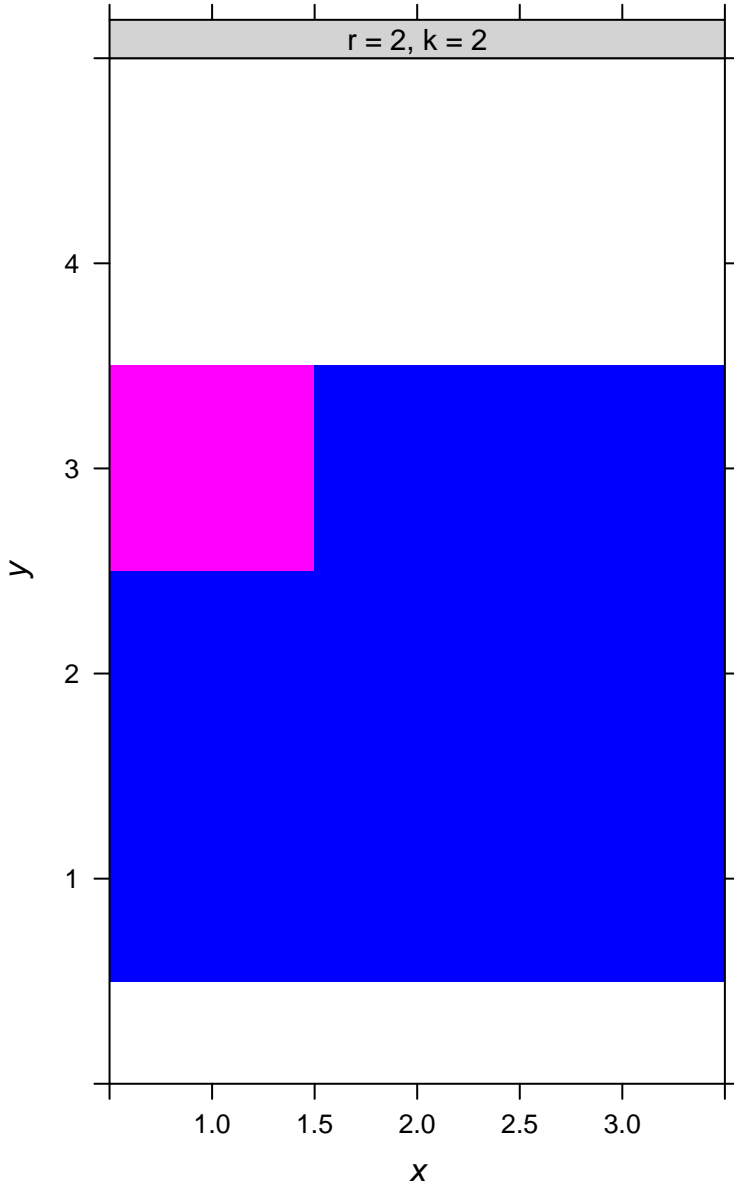
K-means clustering

1  2  3 



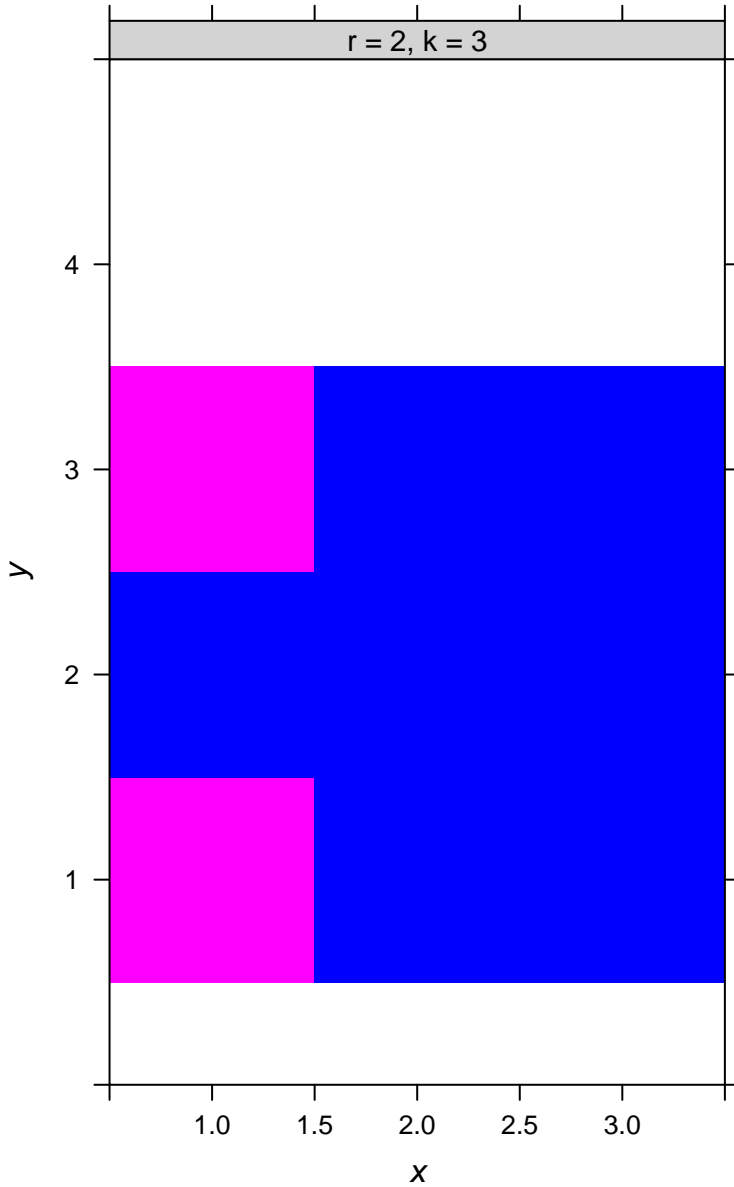
K-means clustering

1  2  3 




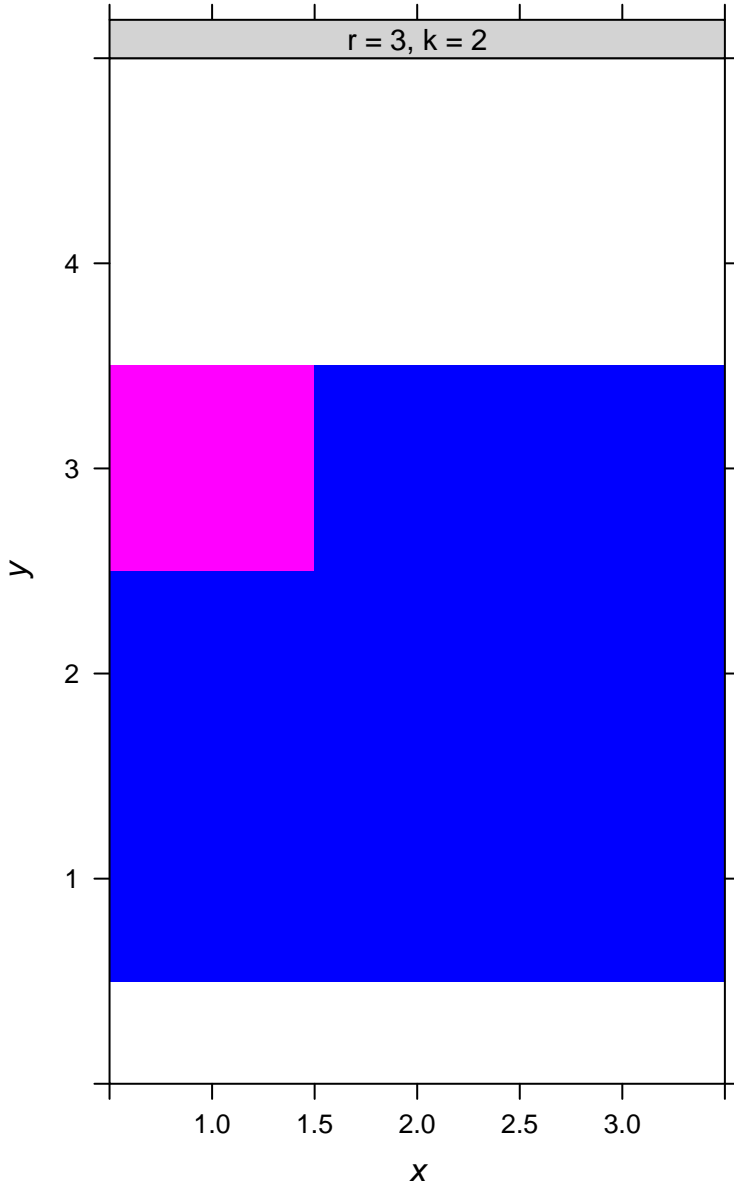
K-means clustering

1  2  3 



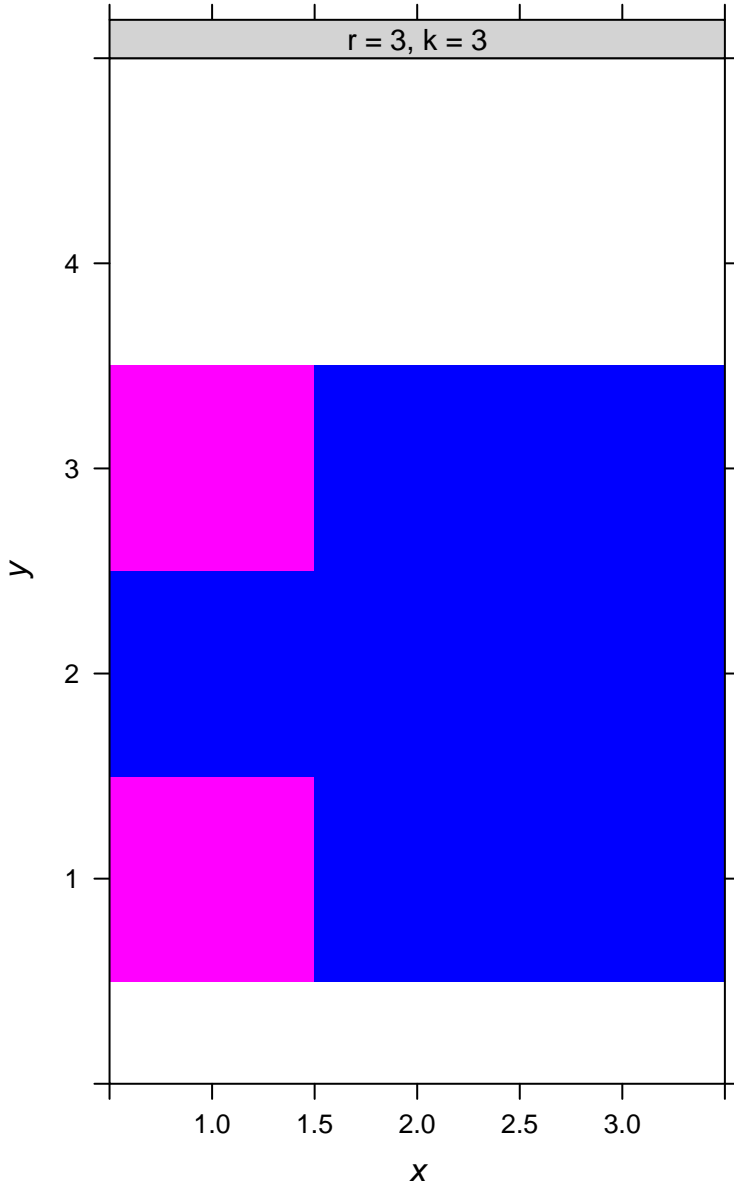
K-means clustering

1  2  3 



K-means clustering

1  2  3 



K-means plot

1



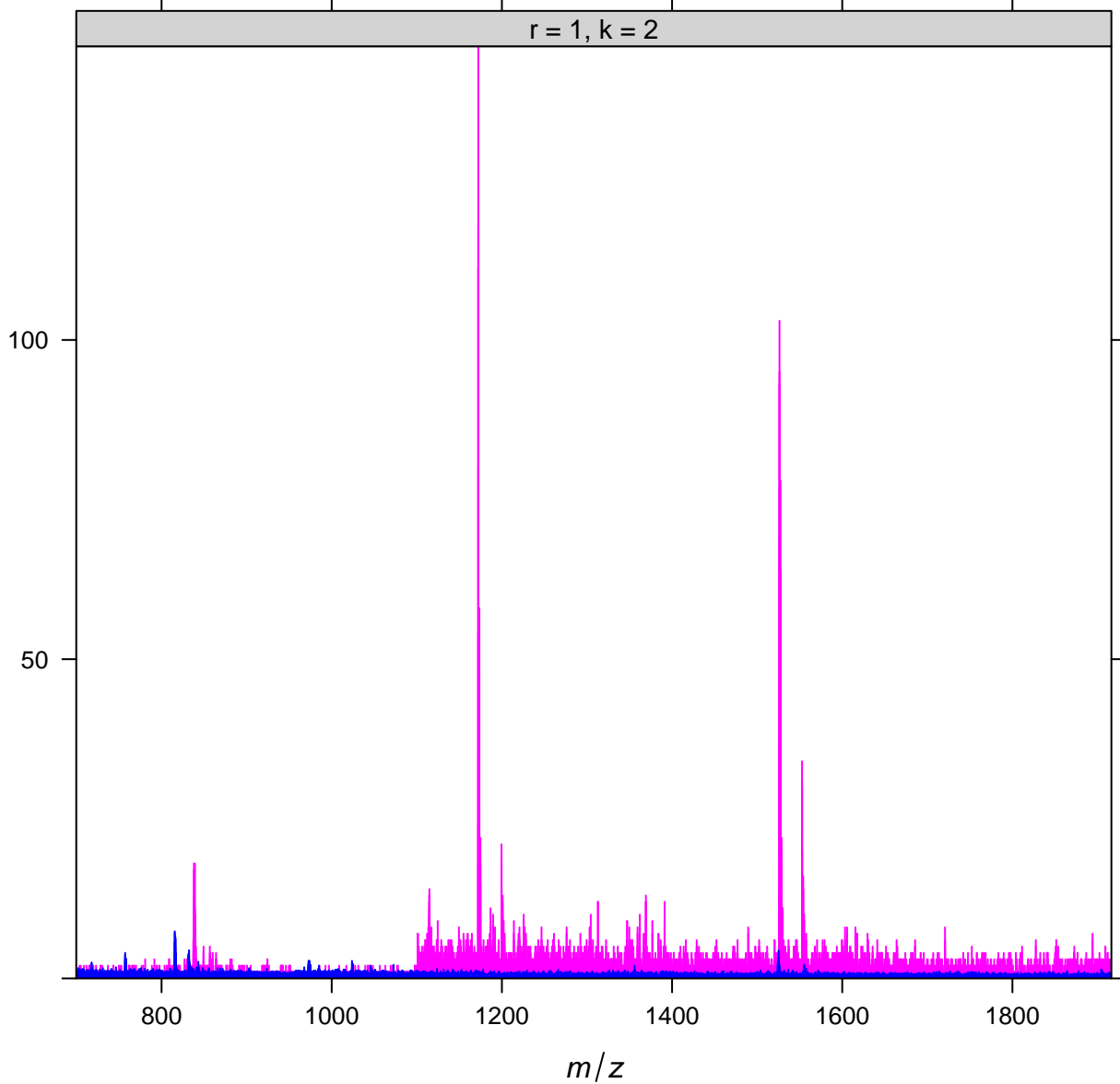
2



3



$r = 1, k = 2$



K-means plot

1



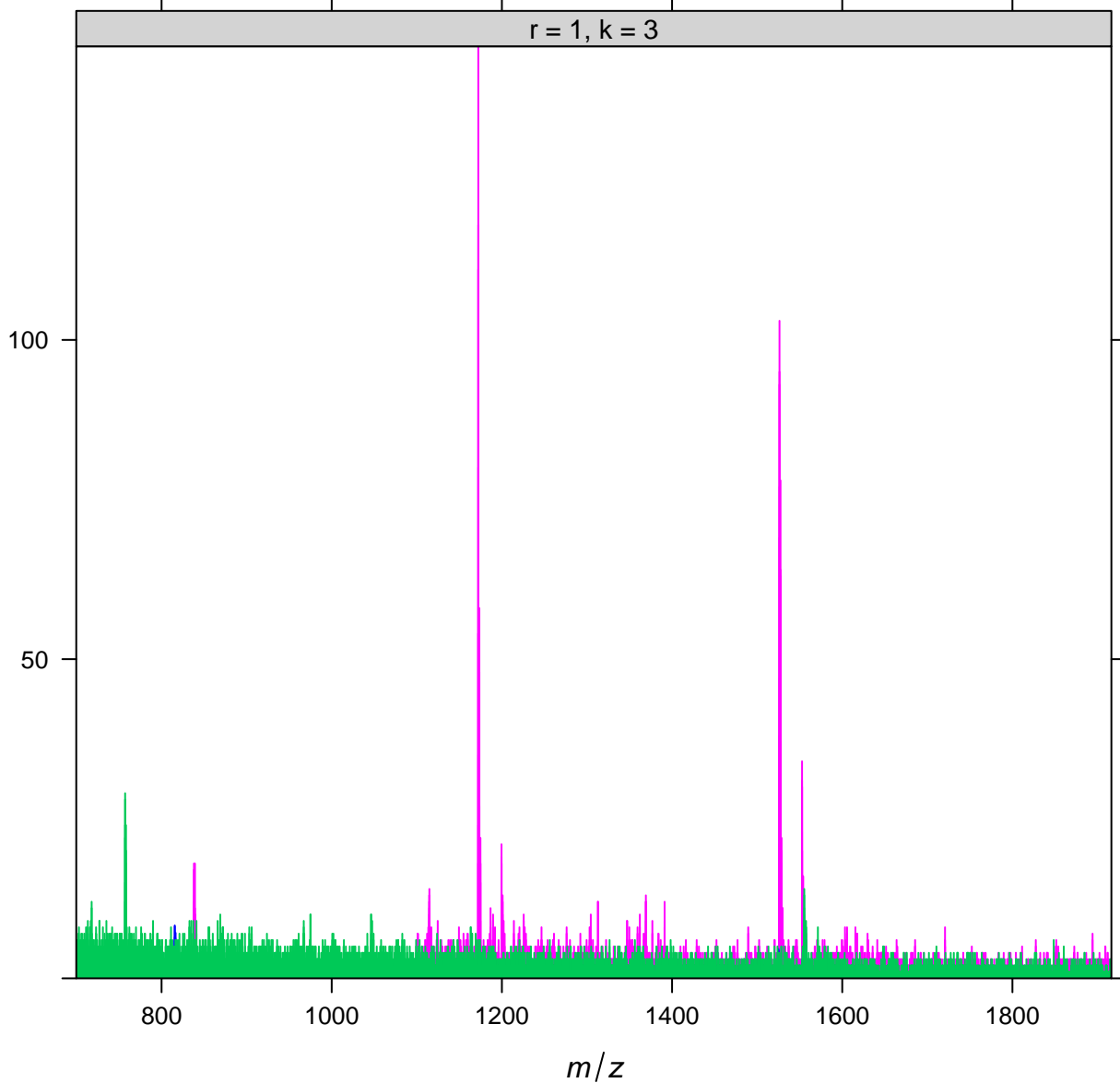
2



3



$r = 1, k = 3$



K-means plot

1



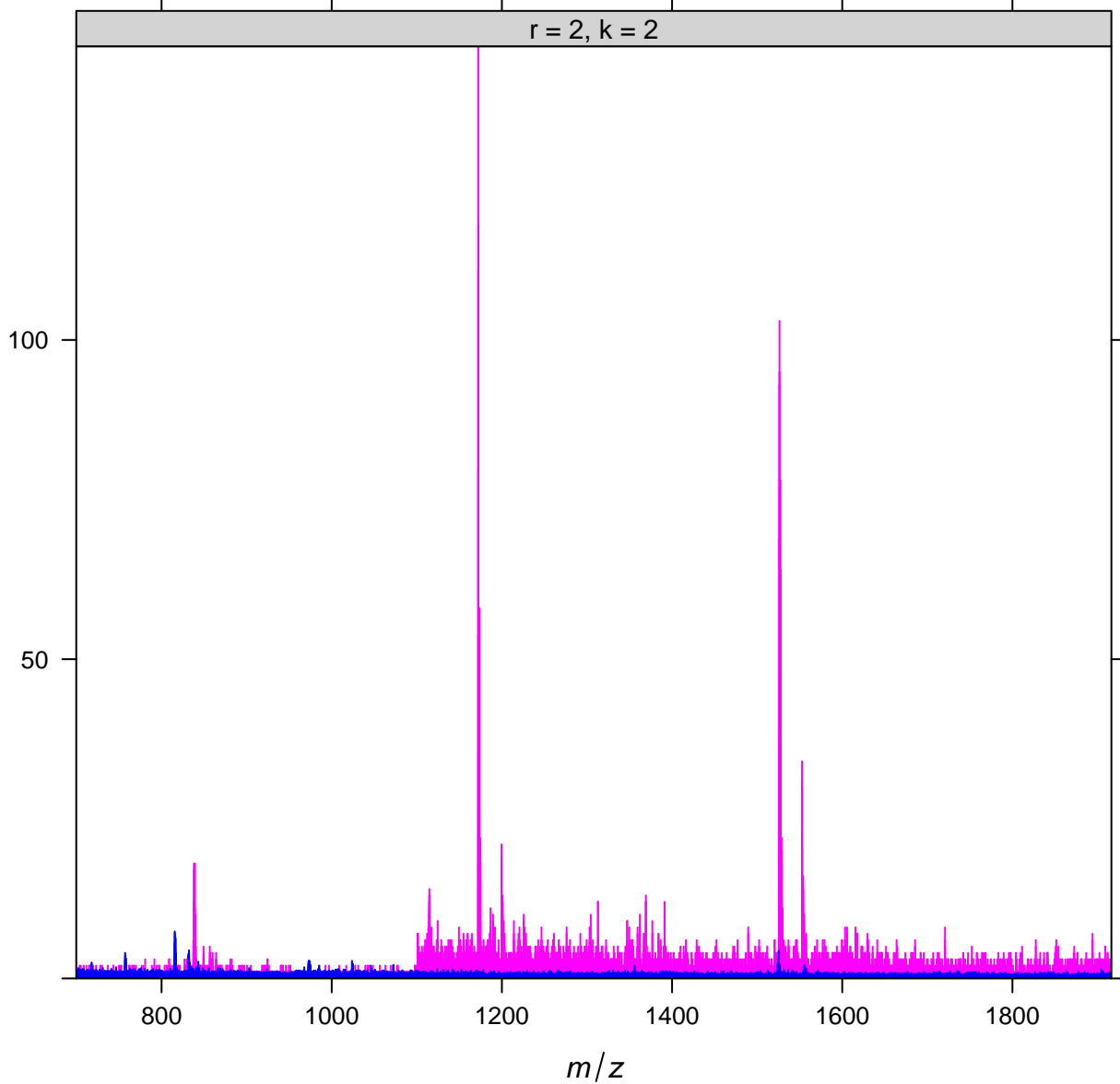
2



3



$r = 2, k = 2$



K-means plot

1



2



3



$r = 2, k = 3$

100

50

centers

800

1000

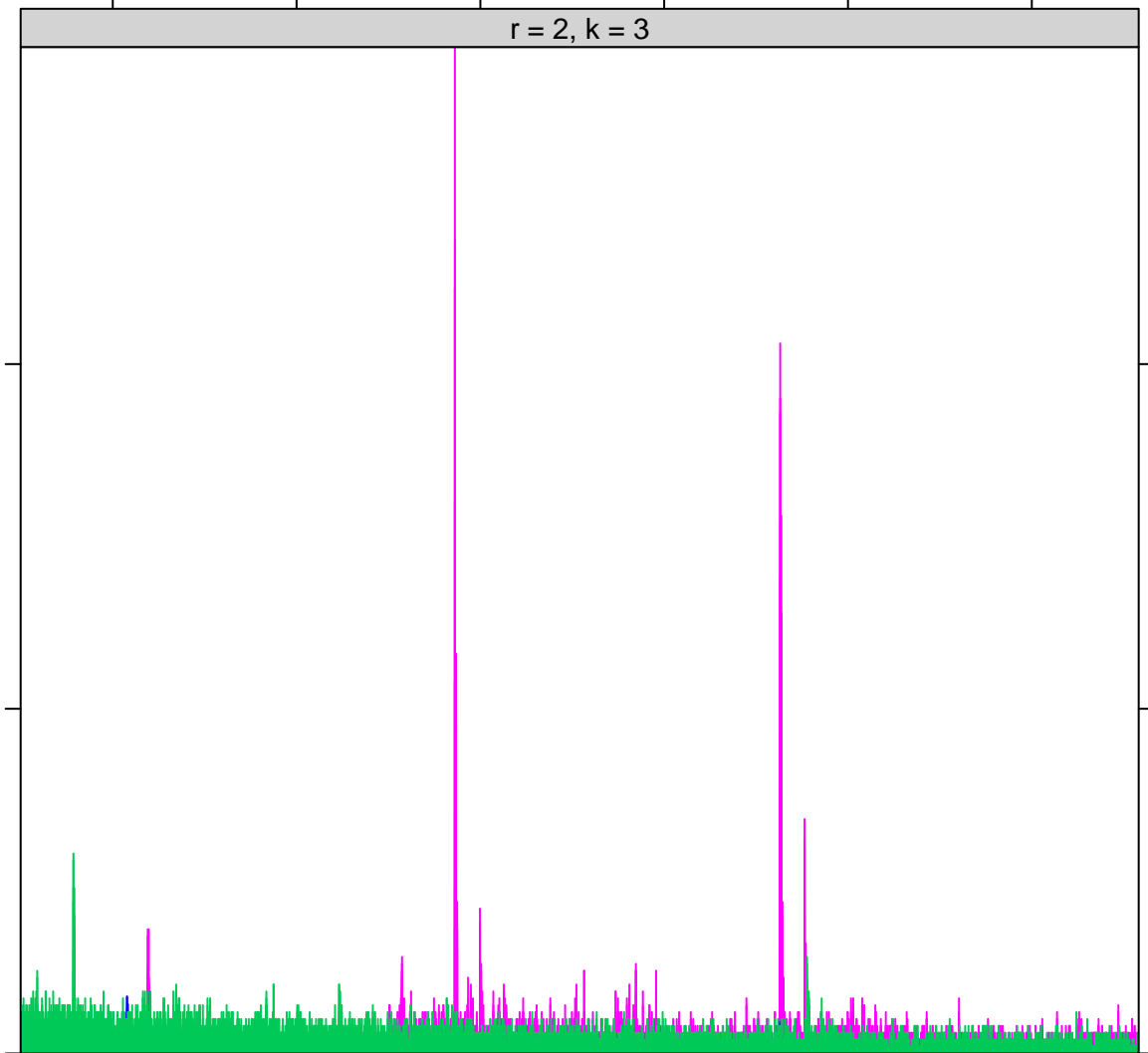
1200

1400

1600

1800

m/z



K-means plot

1



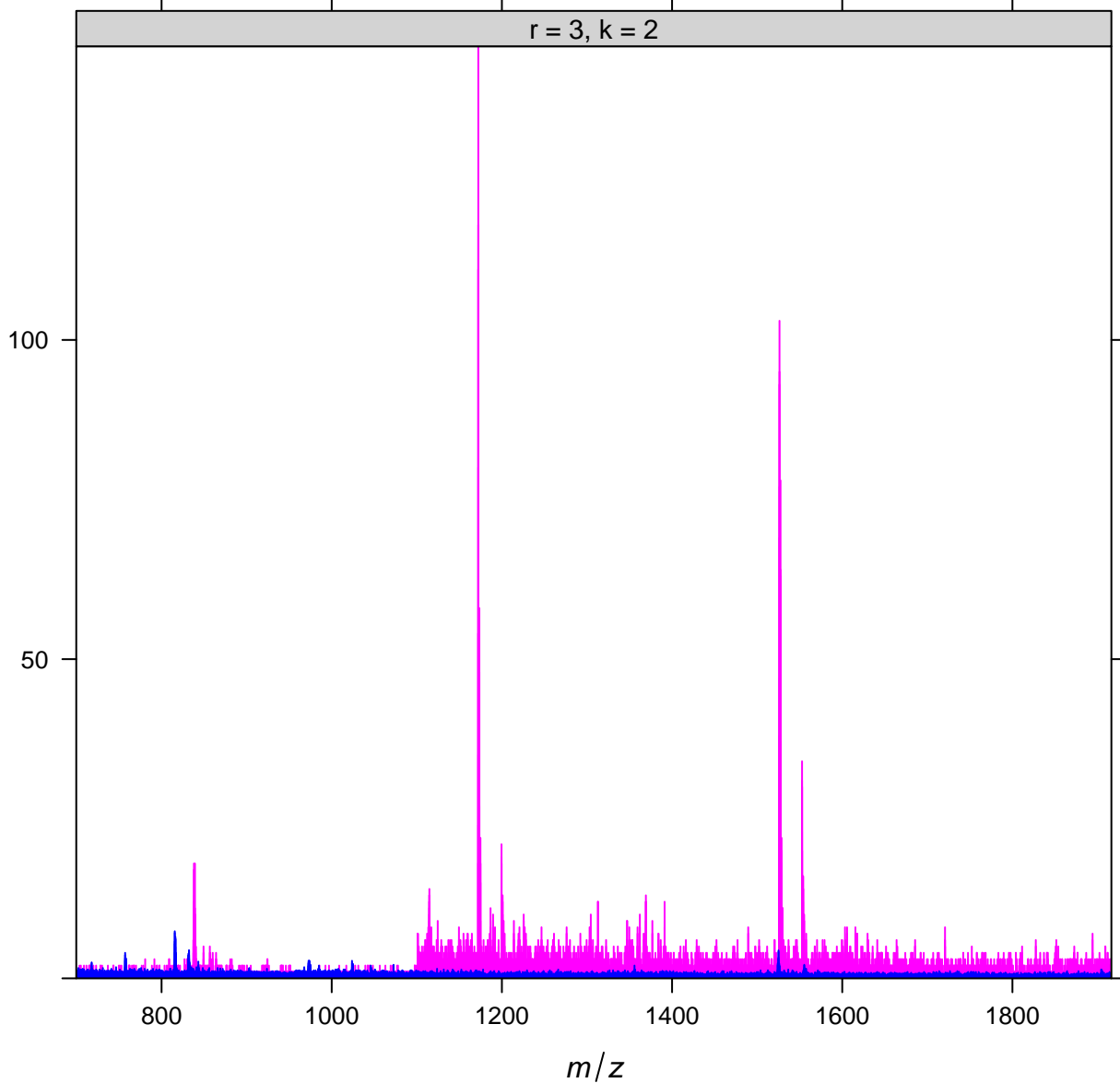
2



3



$r = 3, k = 2$



K-means plot

1



2



3



$r = 3, k = 3$

100

50

800

1000

1200

1400

1600

1800

m/z

centers

